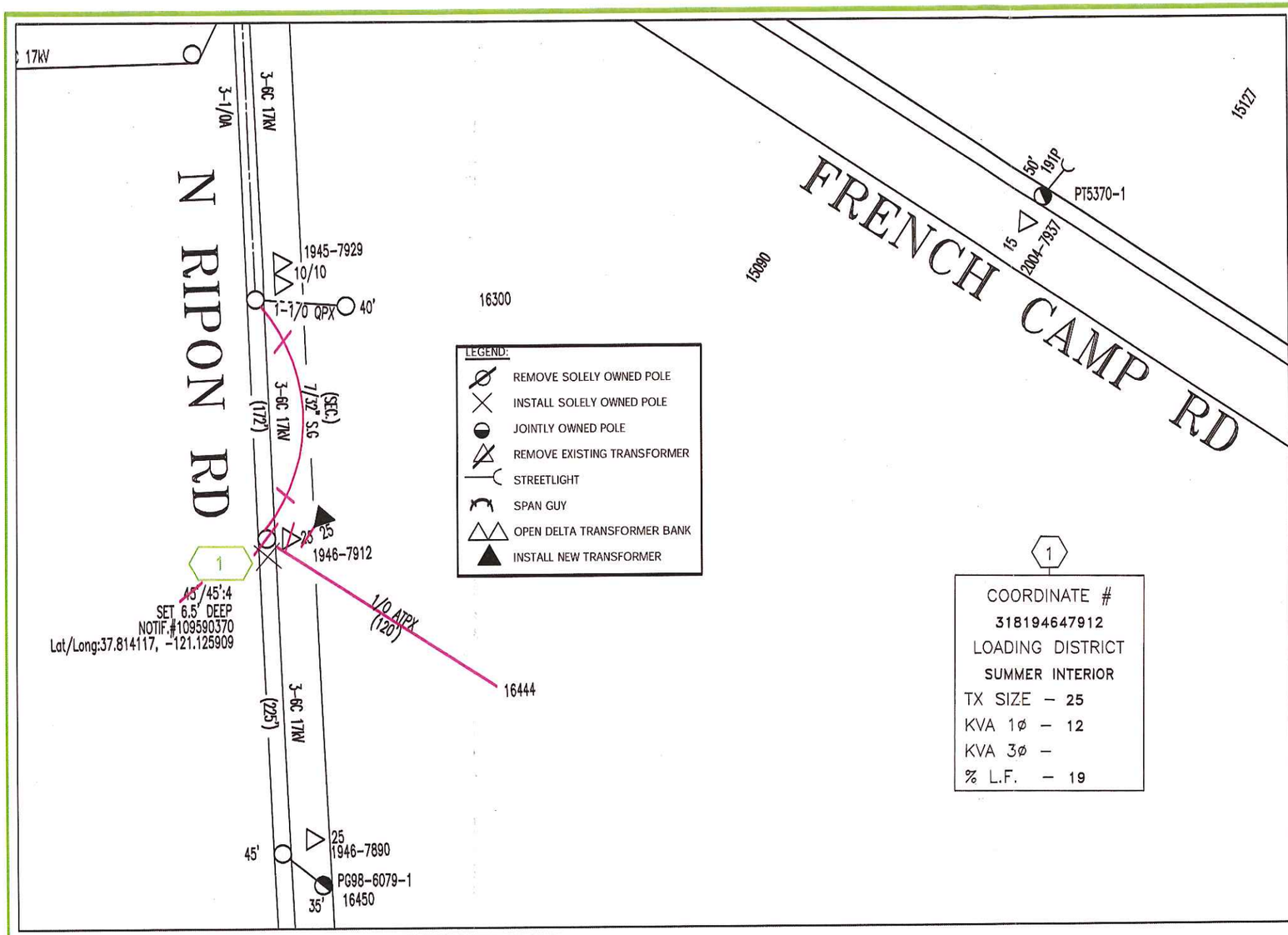

NOTES TO JOB:

LOC 1:
-POLE IS IN PUBLIC PROPERTY
-LINE TRUCK ACCESSIBLE
-TRAFFIC CONTROL PLAN & ENCROACHMENT PERMIT REQUIRED

1

COORDINATE #
318194647912
LOADING DISTRICT
SUMMER INTERIOR
TX SIZE – 25
KVA 1ø – 12
KVA 3ø –
% L.F. – 19

FIRE AREA NON-EXEMPT EQUIPMENT STAMP

Identify the Subject Pole Fire Area District (per Doc. #072148 and Utility Bulletin TD-2301B-004):

☐ FRA ☐ SRA ☒ LRA
☐ OWF ☐ UWF

Per the Power Line Fire Prevention Field Guide, the equipment being installed is:

☐ Exempt ☒ Non-Exempt ☐ N/A

☐ If installing Non-Exempt Equipment in a Fire Area, verify in SAP that the the CN-25 has been activated.

By: Eugeno Ponce (E1P6), 3/27/15
Signature, Name [Corp ID], Date

N

PROJECT CONDITIONS STAMP

Type(s) of Work:
☐ New Business
☒ PG&E Maintenance & Construction

Project Conditions:
☒ NONE APPARENT (if project design changes, contact ADE)
or
☐ CONDITIONS APPLY:
☐ PERMITS ☐ TAILBOARD ☐ OTHER
(Provide additional information on line below)

BY: Eugeno Ponce (E1P6), 3/27/15
SIGNATURE, NAME, [CORPORATE ID], DATE

Underground Service Alert

CALL BEFORE YOU DIG

Call: TOLL FREE
1-800-227-2600

TWO WORKING DAYS BEFORE YOU DIG

NO GAS CONFLICTS FOR THIS PROJECT
GAS PLATS: NO RECORD FOUND

RAPTOR CONSTRUCTION

ESTIMATOR:	SUPERVISOR:
EUGENO PONCE	CHARLES MADISON
(925) 327-0990	(916) 760-1954
ADE:	JOB OWNER:
DANIEL CHAVIS	KIMBERLY VAN FLEET
(916) 760-2983	(209) 942-1622

17KV - LIGHT LOADING
BLOCK MAP: Y1405
CIR.16261-1705
COUNTRY CLUB, BANK 3
S/S DEVICE: FUSE 20127
'B' INSULATION
NON CORROSION
CLASS 2 AREA
FIRE AREA: LRA
SURGE AREA: 3

CO:
SD:
NOTIF.:109590370
OTHER:SAP ID: 103175185
SHT: 1 OF 1 SHEETS
REV.
PM: 31119017

CONSTRUCTION DRAWING

REPLACE DETERIORATED POLE
MB 16300 N.RIPON RD. 1PS
RIPON, CA

PACIFIC GAS AND ELECTRIC COMPANY

PG&E

EST: EUGENO PONCE
ADE: DANIEL CHAVIS
SUPV: CHARLES MADISON
REP: KIMBERLY VAN FLEET
PLNR:
SCALE: NO SCALE
DATE: 5/6/2015

ALL FLAGGERS WILL COMMUNICATE THROUGH HAND SIGNALS AND WALKIE TALKIES WITH ONE ANOTHER

SIGNS BEING USED

- 48X48" W3-4 (BE PREPARED TO STOP)
- 48X48" C9A (CA)
- 48X48" W20-4 (ONE LANE ROAD AHEAD)
- 48X48" W20-1 (ROAD WORK AHEAD)

R30 24X24" BARRICADE MOUNTED, PLACED ON BOTH SIDES OF STREET 20' APART 72HR PRIOR TO START OF WORK

TOW-AWAY ZONE

For TCP questions call
ROBERT @ 209-200-3351

SEE SPEC SHEET 2 FOR ADDITIONAL TRAFFIC CONTROL STIPULATIONS

Pedestrian and Bicycle Access to remain open at all times.

Minimum 12ft clearance for traffic

Work shall not exceed 12 hours

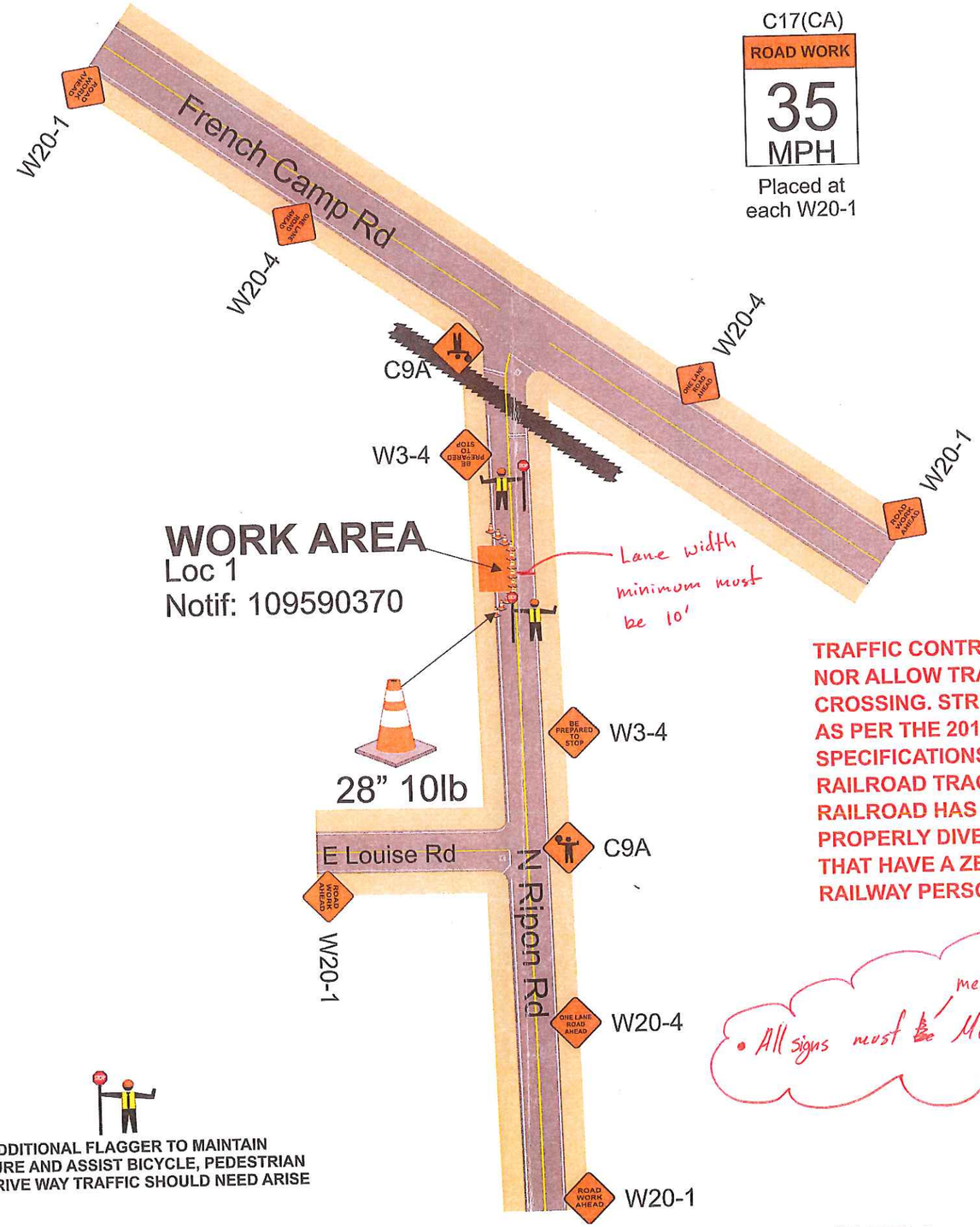

C17(CA)
ROAD WORK
35
MPH
Placed at each W20-1

mph SPEED	feet TAPER	SIGN SPACING	TAPER	TANGENT
25	125'	500'	25	50
30	180'		30	60
35	245'		35	70
40	320'		40	80
45	540		45	90
50	600'		50	100

BUFFER(1/2taper) SHOULDER(1/3taper)



TRAFFIC CONTROL PERSONS SHALL NOT ALLOW TRAFFIC TO STOP NOR ALLOW TRAFFIC TO BACKUP WITHIN 50' OF ANY RAILROAD CROSSING. STRICTEST PRECAUTIONS WILL BE MADE AND EXECUTED AS PER THE 2012 MUTCD RAILROAD CROSSING NEAR A WORK ZONE SPECIFICATIONS. IF ANY WORK IS TO BE DONE UNDER OR ATOP ANY RAILROAD TRACKS NO WORK SHALL COMMENCE UNTIL THE RAILROAD HAS BEEN PROPERLY NOTIFIED AND THE RAILROAD HAS PROPERLY DIVERTED ALL RAIL CARS AND TRAINS ONTO TRACKS THAT HAVE A ZERO CHANCE OF NEGATIVE EFFECT ON WORKERS, RAILWAY PERSONNEL OR THE TRAVELING PUBLIC

• All signs must meet MUTCD standards.

ADDITIONAL FLAGGER TO MAINTAIN CLOSURE AND ASSIST BICYCLE, PEDESTRIAN AND DRIVE WAY TRAFFIC SHOULD NEED ARISE

NOT TO SCALE

ELEC
PM# 31119017

Owner	SAN JOAQUIN COUNTY
Project Location: 16300 N. Ripon rd	Project City: Ripon, CA
Prime Contractor: PG&E	Traffic Control Contractor: City Rise Services, Inc.
Phone: 209-333-0807	Sheet Number: PS-1 / Date: 5/7/2015
Prepared By	CITY RISE SERVICES, INC

HOURS OF WORK SHALL BE DETERMINED BY SAN JOAQUIN COUNTY